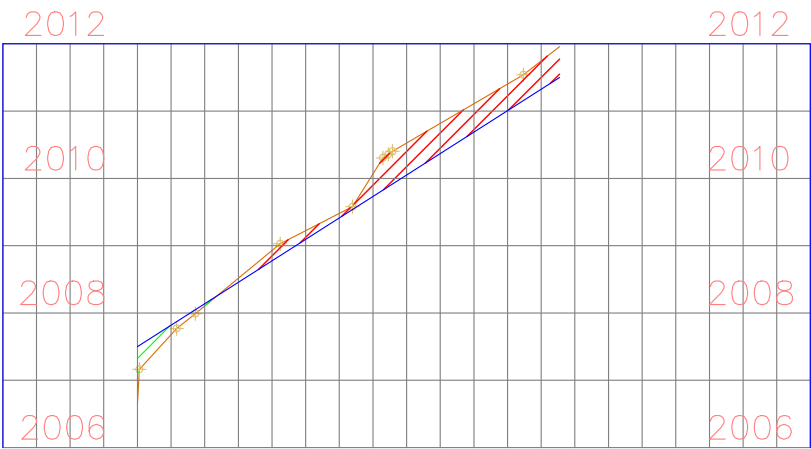




D1-D2-D3-D4 PROFILE



2006.65	2007.500	2008.93	2008.775	2010.53	2010.051	2011.75	2011.326	
0+000	0+020	0+040	0+060	0+080				

0.15	0.47	0.42		
------	------	------	--	--

0.85				
------	--	--	--	--

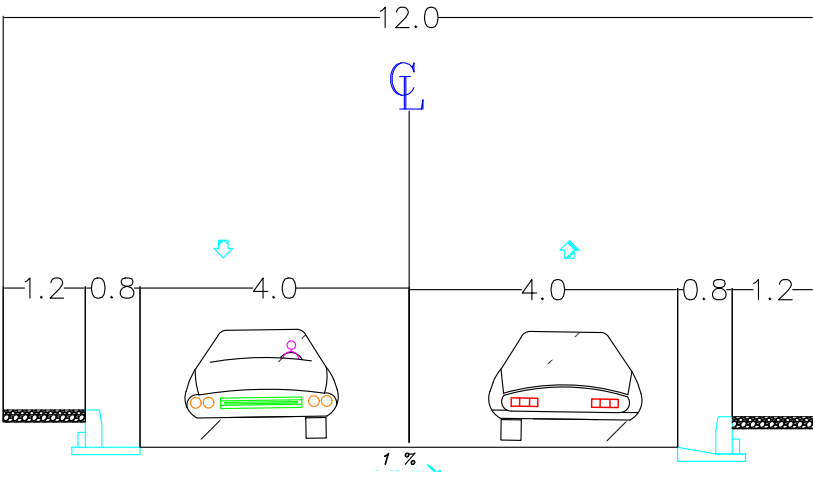
D1
0.00
P=2007.50
G=2008.65

D2
15.29
P=2008.28
G=2008.29

D3
65.33
P=2009.12
G=2009.24

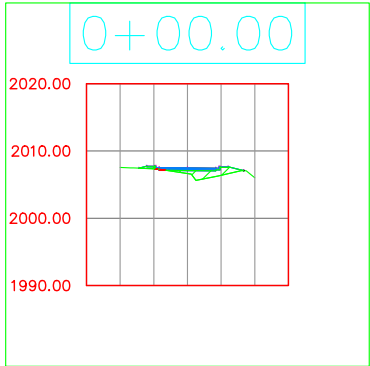
D4
62.72
P=2011.50
G=2011.98

مقطع تیپ عرضی
مسیر D1-D2-D3-D4



عنوان پروژه	نقشه برداری و مطالعات طرح مصوب شهرک صنعتی شهباز
عنوان نقشه	پروفیل طولی مسیر D1-D2-D3-D4
طراحی	سیستم تصویر : UTM
ترسیم	مقیاس :
تصویب	تاریخ : 1404/02/25

Material(s) at Station 0+000.00			
Material Name	Area	Volume	Cumulative Volume
Ground Removed	0.09	0.00	0.00
Ground Fill	8.50	0.00	0.00

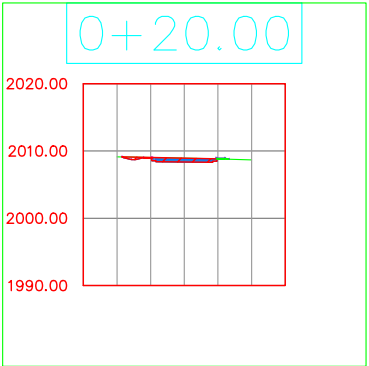


EXISTING ELEVATIONS	2006.65
---------------------	---------

PROPOSED ELEVATIONS	2007.64 2007.09 2007.56
---------------------	-------------------------------

OFFSET	-0.91 -0.01 0 0.0 0.01 0.91
--------	--

Material(s) at Station 0+020.00			
Material Name	Area	Volume	Cumulative Volume
Ground Removed	6.14	62.30	62.30
Ground Fill	0.07	85.68	85.68

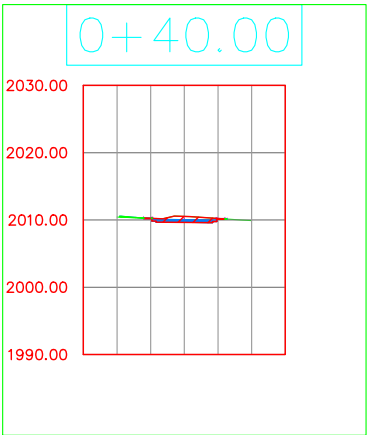


EXISTING ELEVATIONS	2008.93
---------------------	---------

PROPOSED ELEVATIONS	2008.92 2008.37 2008.83
---------------------	-------------------------------

OFFSET	-0.91 -0.01 0 0.0 0.01 0.91
--------	--

Material(s) at Station 0+040.00			
Material Name	Area	Volume	Cumulative Volume
Ground Removed	7.13	132.75	195.05
Ground Fill	0.28	3.56	89.24

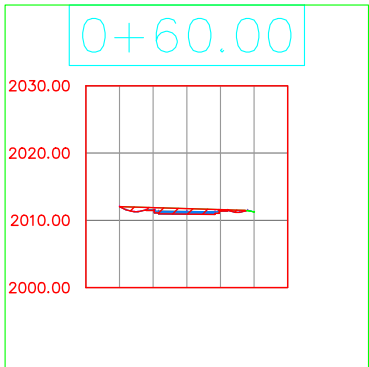


EXISTING ELEVATIONS	2010.53
---------------------	---------

PROPOSED ELEVATIONS	2010.19 2009.64 2010.11
---------------------	-------------------------------

OFFSET	-0.91 -0.01 0 0.0 0.01 0.91
--------	--

Material(s) at Station 0+060.00			
Material Name	Area	Volume	Cumulative Volume
Ground Removed	11.17	183.00	378.05
Ground Fill	0.04	3.26	92.50

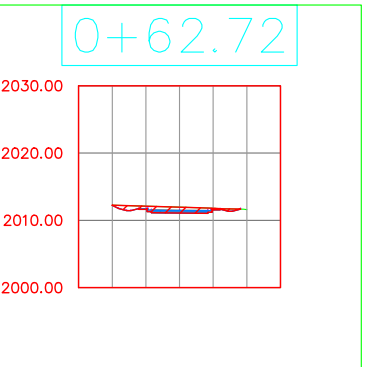


EXISTING ELEVATIONS	2011.75
---------------------	---------

PROPOSED ELEVATIONS	2011.47 2010.92 2011.36 2011.54
---------------------	--

OFFSET	-0.91 -0.01 0 0.0 0.01 0.91
--------	--

Material(s) at Station 0+062.72			
Material Name	Area	Volume	Cumulative Volume
Ground Removed	11.82	31.26	409.33
Ground Fill	0.00	0.06	92.56



EXISTING ELEVATIONS	2011.96
---------------------	---------

PROPOSED ELEVATIONS	2012.22 2011.64 2011.09 2011.56
---------------------	--

OFFSET	-0.91 -0.01 0 0.0 0.01 0.91
--------	--

Total Volume Table						
Station	Fill Area	Cut Area	Fill Volume	Cut Volume	Cumulative Fill Vol	Cumulative Cut Vol
0+000.00	8.50	0.09	0.00	0.00	0.00	0.00
0+020.00	0.07	6.14	85.68	62.30	85.68	62.30
0+040.00	0.28	7.13	3.56	132.75	89.24	195.05
0+060.00	0.04	11.17	3.26	183.00	92.50	378.05
0+062.72	0.00	11.82	0.06	31.26	92.56	409.33

عنوان پروژه	نقشه برداری و مطالعات طرح مصوب شهرک صنعتی شهباز
عنوان نقشه	مقاطع عرضی مسیر D1-D2-D3-D4
طراحی	سیستم تصویر : UTM
ترسیم	مقیاس :
تصویب	تاریخ : 1404/02/25